









# WESTFIELD UTC

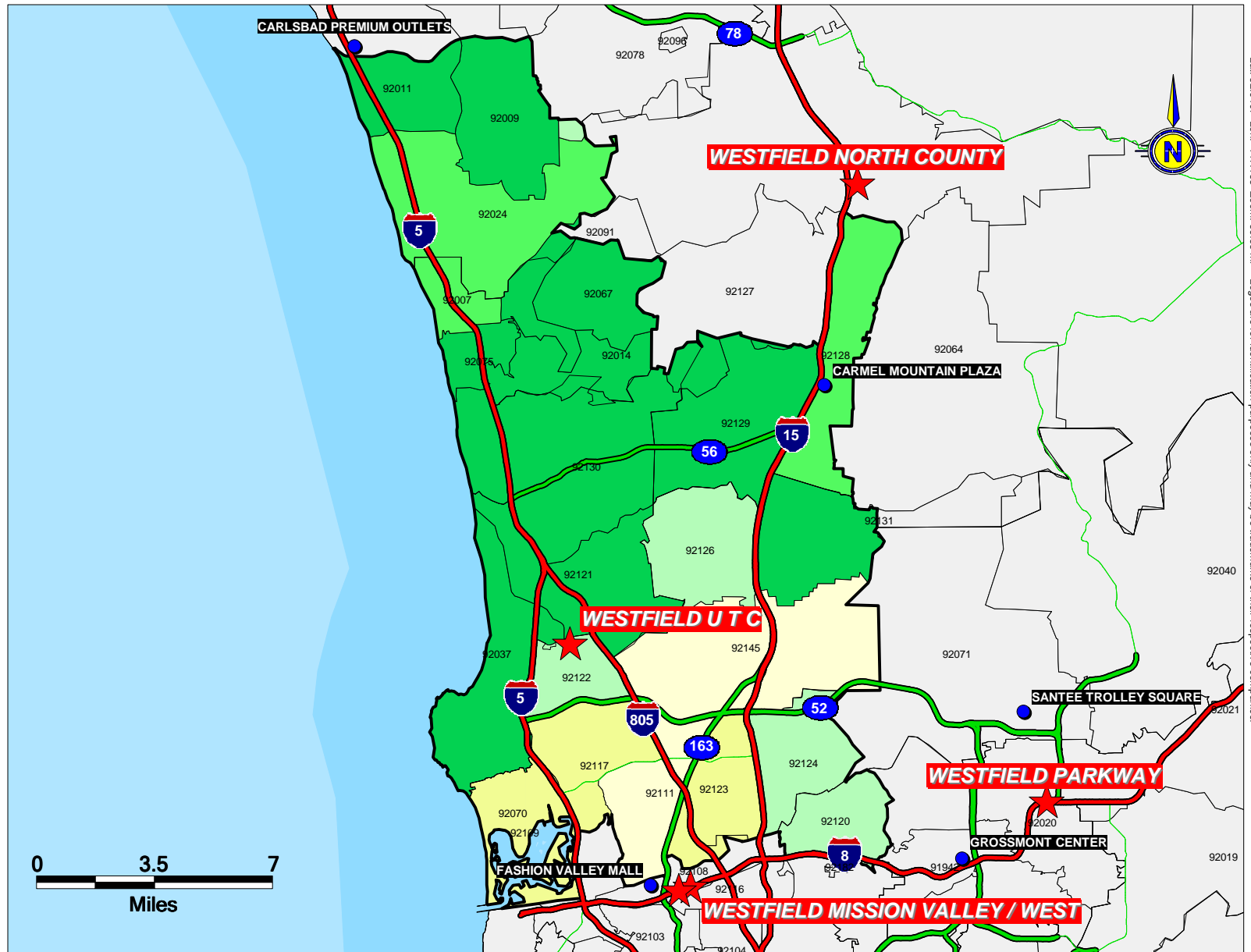
## 2010 Average Household Income



-  Westfield Centers
-  Regional Competition
-  Primary Trade Area

### Average HH Income By Zip Codes

-  \$115,000 or more
-  \$100,000 to \$115,000
-  \$85,000 to \$100,000
-  \$70,000 to \$85,000
-  Less than \$70,000



Lat: 32.9407 Lon: -117.183 Zoom: 36.55 mi. Logs are for identification purposes only and may be trademarks of their respective companies.



October 2010

This map was produced using data from private and government sources deemed to be reliable. The information herein is provided without representation or warranty.

©2010, SITES USA Inc., Chandler, AZ (480) 491-1112. All Rights Reserved.